ALABAMA DEPARTMENT
OF TRANSPORTATION
UTILITY MAP FOR:
STPAA-
UTILITY CPMS NO.
MOBILE RIVER BRIDGE AND I-10 BAYWAY WIDENING
MOBILE & BALDWIN COUNTIES
MARCH 23, 2017
ROLL 1 OF 4
SCALE: 1" = 100'

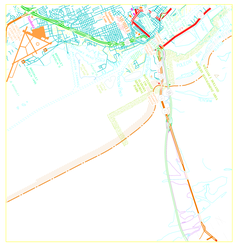

VICINITY MAP
NTS

Legend & Abbreviations

Roadway Alignment	
County Boundary Line	
City or Town Limits	
Section Corner	
Section Lines	
Quarter-Section Lines	
Range Township Lines	
Section & Township-to-South, Range-to-West	Sc T-6-S R-4-W
Northeast 1/4 of Northeast 1/4	NE/NE
Property Lines	
Land Tie	
Present ROW	
Acquired ROW	
Denied Access Fence	
In-Place Wood Fence	
In-Place Barbed Wire Fence	
In-Place Chain Link Fence	
Permanent Easement	
Tract Number 2	
Tract 3, Parcel 1 of 2	
Tract 1, Remainder "A"/A"C"	
Tract 1, Temporary Drainage Easement 1 of 2	
Tract 3, Temporary Construction Easement 1 of 2	
Tract 3, Permanent Drainage Easement 1 of 2	
Structure "A"	

REVISIONS

Revision #	Date	Tracks #	Description	By

thompson
ENGINEERING

HDR

MOTT MACDONALD

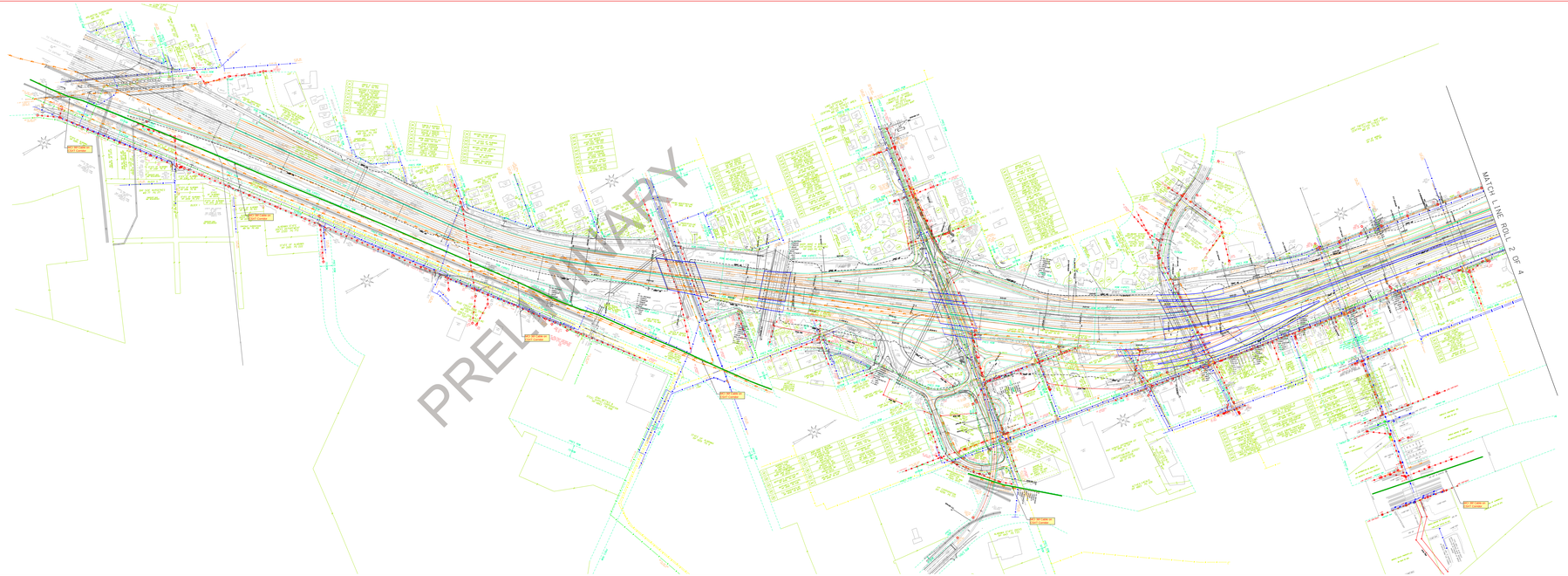

PRELIMINARY

MATCH LINE ROLL 3 OF 4

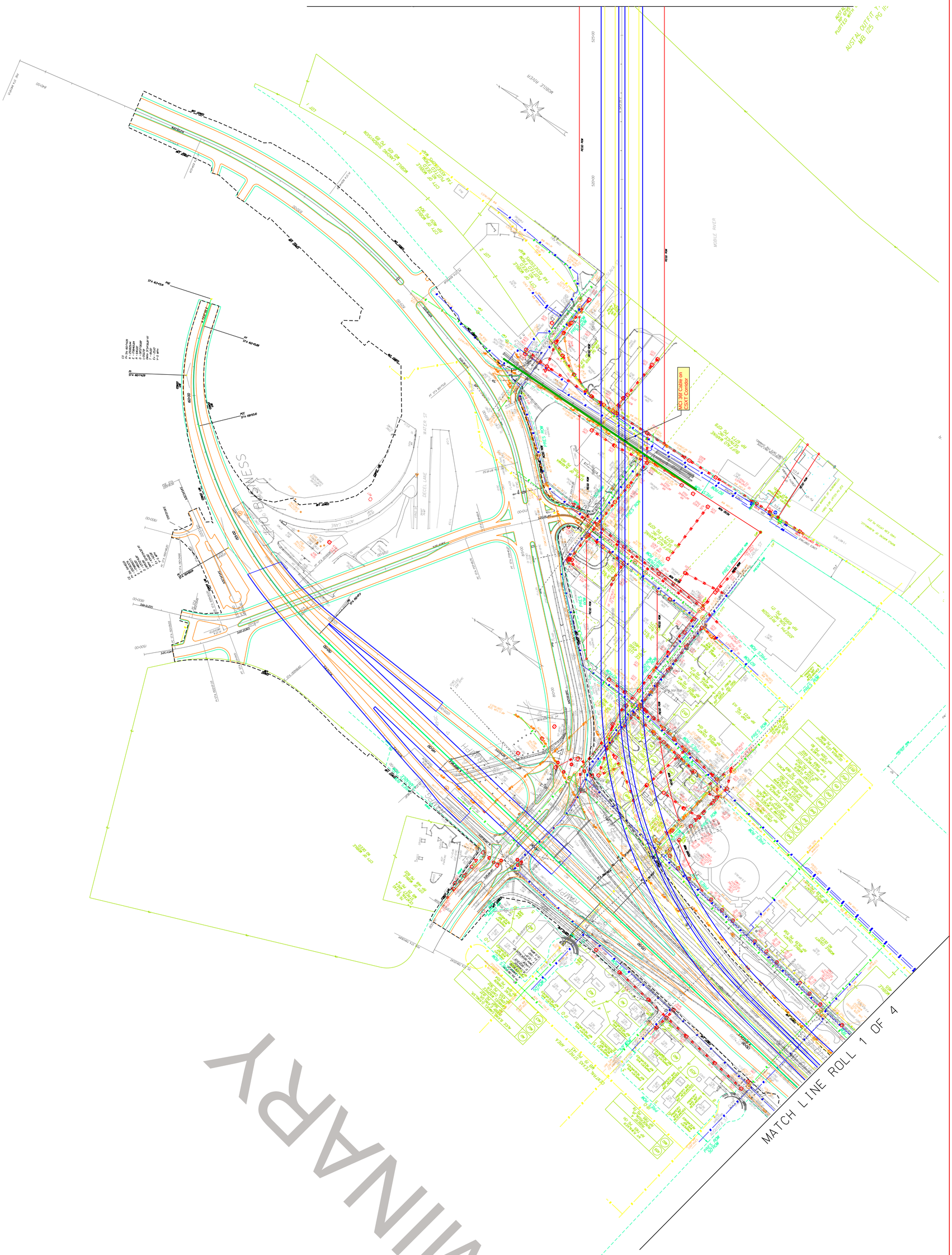

MATCH LINE ROLL 1 OF 4

PRELIMINARY

MATCH LINE "A" SEE THIS SHEET

MCI 10f Direct Buried Fiber Cable

MCI 48f Direct Buried Fiber Cable

MCI 10f Direct Buried Fiber Cable

MCI 10f Direct Buried Fiber Cable

MCI 10f Direct Buried Fiber Cable

LOT A
AUSTAL USA MMF ADDITION
MB 125 PG 110

MARITIME SCIENCE CENTER
MB 124 PG 27

MATCH LINE ROLL 2 OF 6

PRE

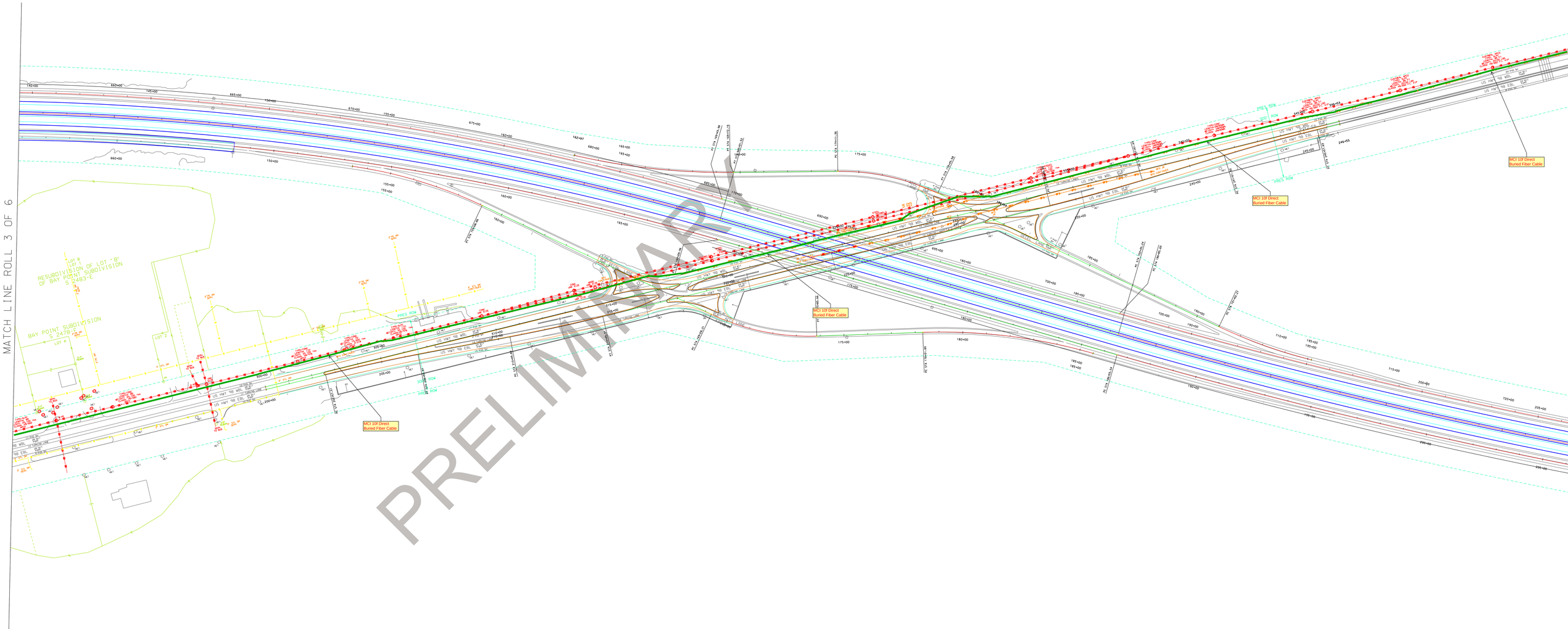
MATCH LINE ROLL 3 OF 6
RESUBDIVISION OF LOT "B" OF BAY POINT SUBDIVISION S 2483-E
BAY POINT SUBDIVISION S 2478-E
MCI 10f Direct Buried Fiber Cable
MCI 10f Direct Buried Fiber Cable
MCI 10f Direct Buried Fiber Cable
MCI 10f Direct Buried Fiber Cable
PRELIMINARY

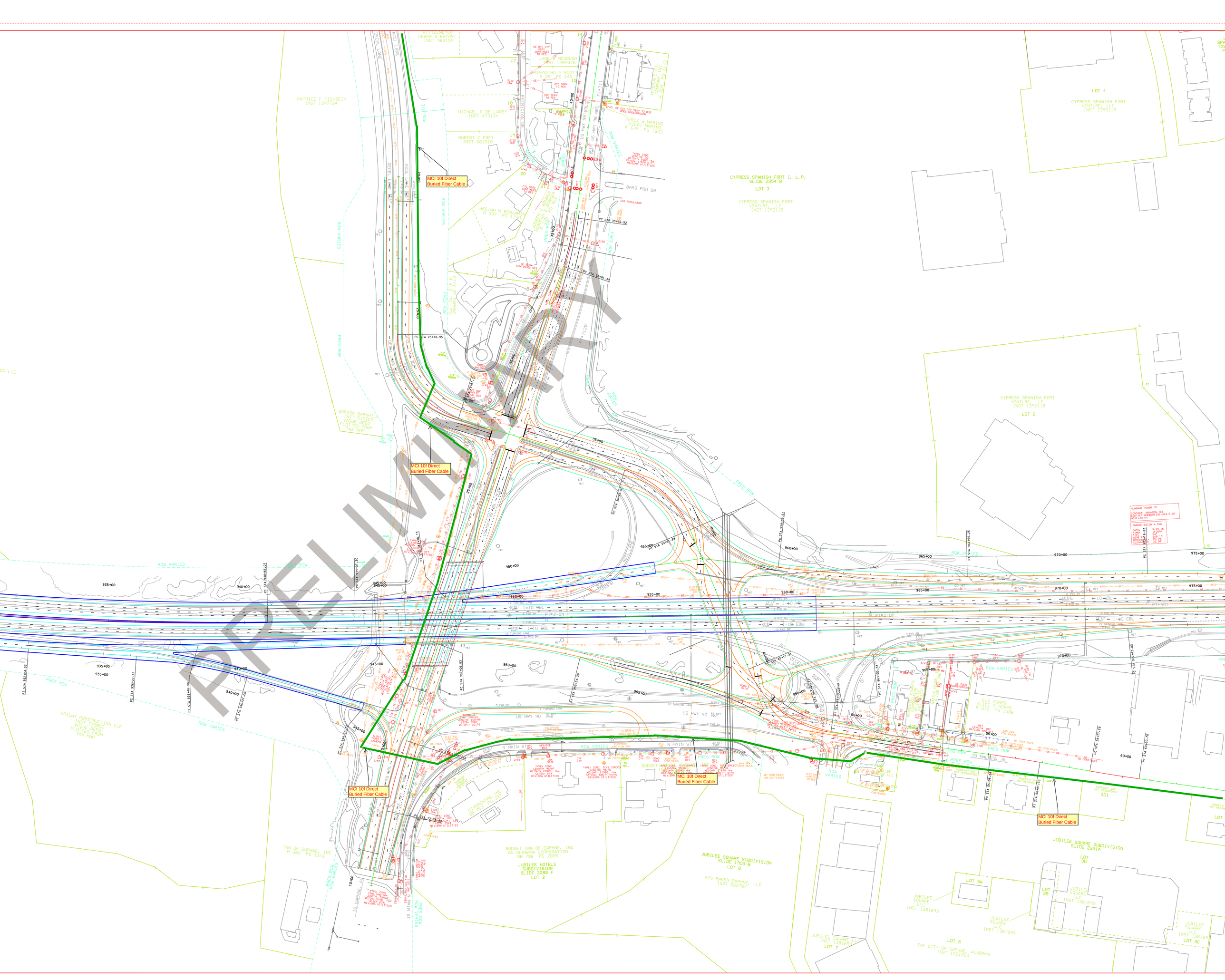
MCI 10f Direct Buried Fiber Cable
MCI 10f Direct Buried Fiber Cable
MCI 10f Direct Buried Fiber Cable
MCI 10f Direct Buried Fiber Cable
PRELIMINARY
DECEL LANE
ACCEL LANE
PATRICIAN DR
BASS PRO DR
US HWY 98 (SR 10)
N MAIN ST
US HWY 90
I-10 EBL
I-10 WBL
PRES ROW
ROW VARIES
CYPRESS SPANISH FORT I, L.P.
SLIDE 2354 B
LOT 3
CYPRESS SPANISH FORT VENTURE, LLC
INST 1390118
LOT 4
CYPRESS SPANISH FORT VENTURE, LLC
INST 1390118
LOT 2
PATRICE F FISHBEIN INST 1397724
MICHAEL C DE LANEY INST 473134
ROBERT C FREY INST 681018
REGINA M BENJAMIN R 337 PG 1367
CITY OF DAPHNE R 412 PG 1751
GORDON BARNHILL INST 810203
VAGUE DEED PLOTTED FROM TAX MAP
FRIDAY CONSTRUCTION LLC INST 779852
VAGUE DEED PLOTTED FROM TAX MAP
INN OF DAPHNE, INC R 382 PG 1316
RIVERCHASE, INC DB 702 PG 397
BUDGET INN OF DAPHNE, INC AN ALABAMA CORPORATION DB 786 PG 2005
JUBILEE HOTELS SUBDIVISION SLIDE 2288 F LOT 2
JUBILEE SQUARE SUBDIVISION SLIDE 1905-B LOT 8
AIG BAKER DAPHNE, LLC INST 622787
JUBILEE SQUARE SUBDIVISION SLIDE 2351A
LOT 3D
LOT 3A
LOT 3B
LOT 3C
JUBILEE SQUARE LLC INST 1381693
LOT 7
LOT 6
THE CITY OF DAPHNE, ALABAMA INST 1221000
GUY ADAMS ALICE S ADAMS R 316 PG 1566
ALABAMA POWER CO
CONTACT: BRANDON DEE
CONTACT NUMBER 251-434-5102
WIDTH 23 FT
TRANSMISSION X-ING
DATE 9-23-15
TIME 12PM
WIRE 1ØØ, 15"
DROPPING 32, 36'
CLEARANCE 30, 0F
PT STA 354455.25
PC STA 354455.61
PT STA 354455.03
PC STA 354417.29
PT STA 354405.70
PC STA 354417.31
PT STA 354405.33
PC STA 354408.28
PT STA 354417.10
PC STA 354417.31
PT STA 354405.33
PC STA 354408.28
PT STA 354417.10
PC STA 335292.61
PT STA 335284.53
PC STA 335292.11
PT STA 335246.56
PT STA 335237.05
PC STA 335238.13
PT STA 335246.56
PC STA 335237.05
PT STA 335246.56
PC STA 335237.05
PT STA 335246.56
PC STA 335237.05